

COVID-10 Update

Durham County Department of Public Health



Coronavirus Data Hub

<https://durhampublichealth-durhamnc.hub.arcgis.com/>



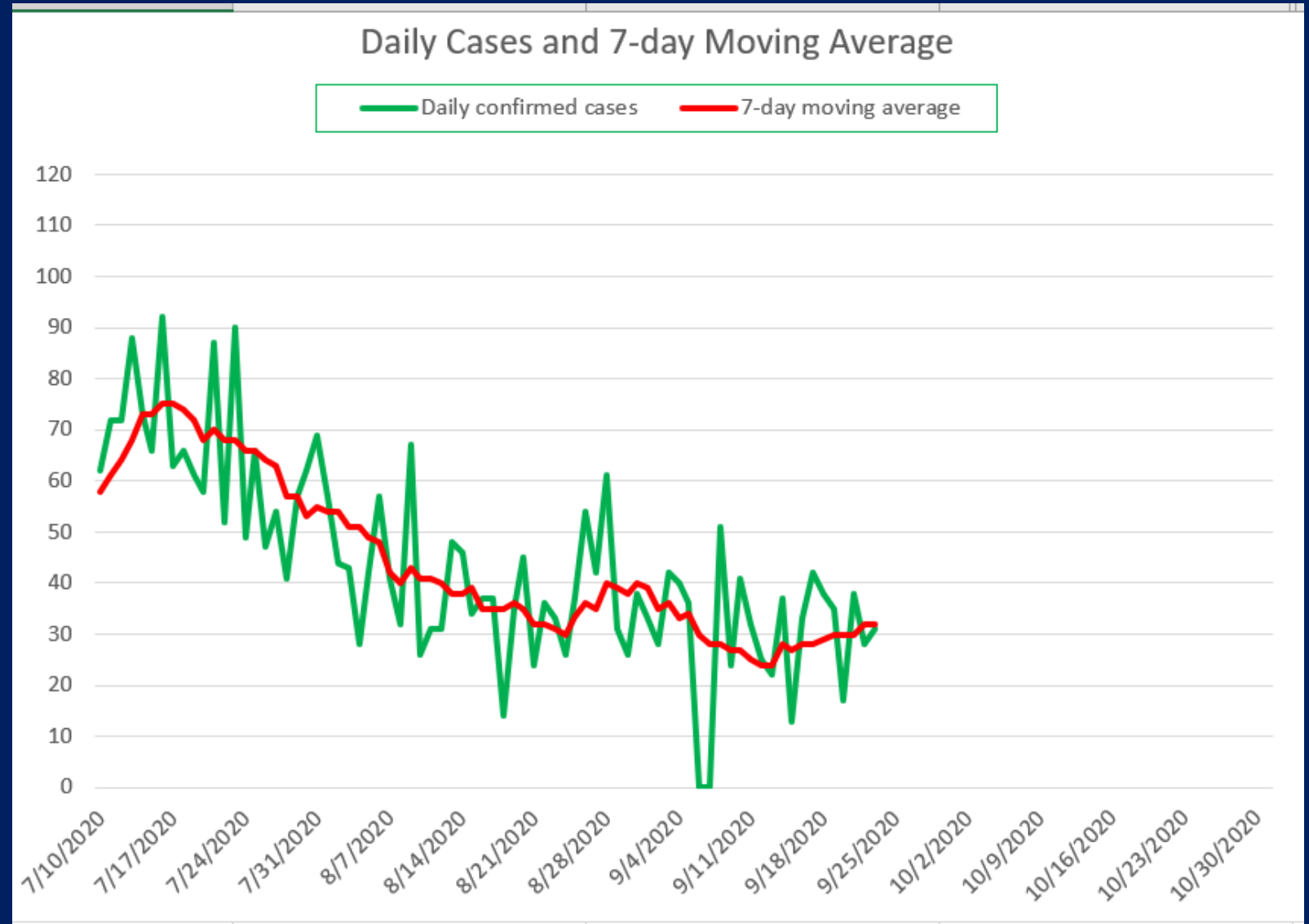
Public Health

COVID-19 Update

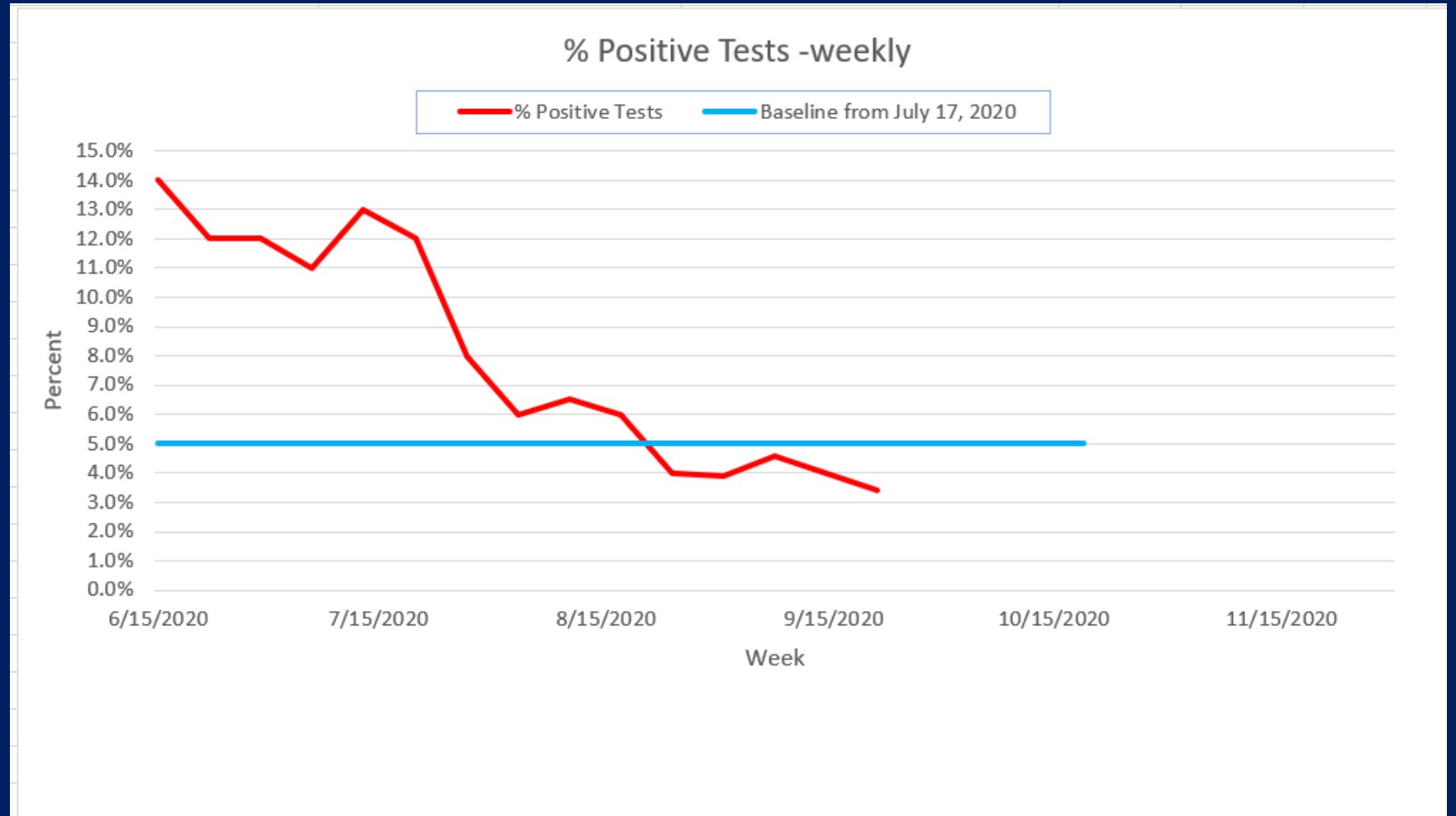
Current Active Cases	287
Released from Isolation	7,262
Deaths	94
Total	7,643

as of September 24, 2020

The trajectory of lab-confirmed cases is stabilizing, but the number of new cases per day remains high

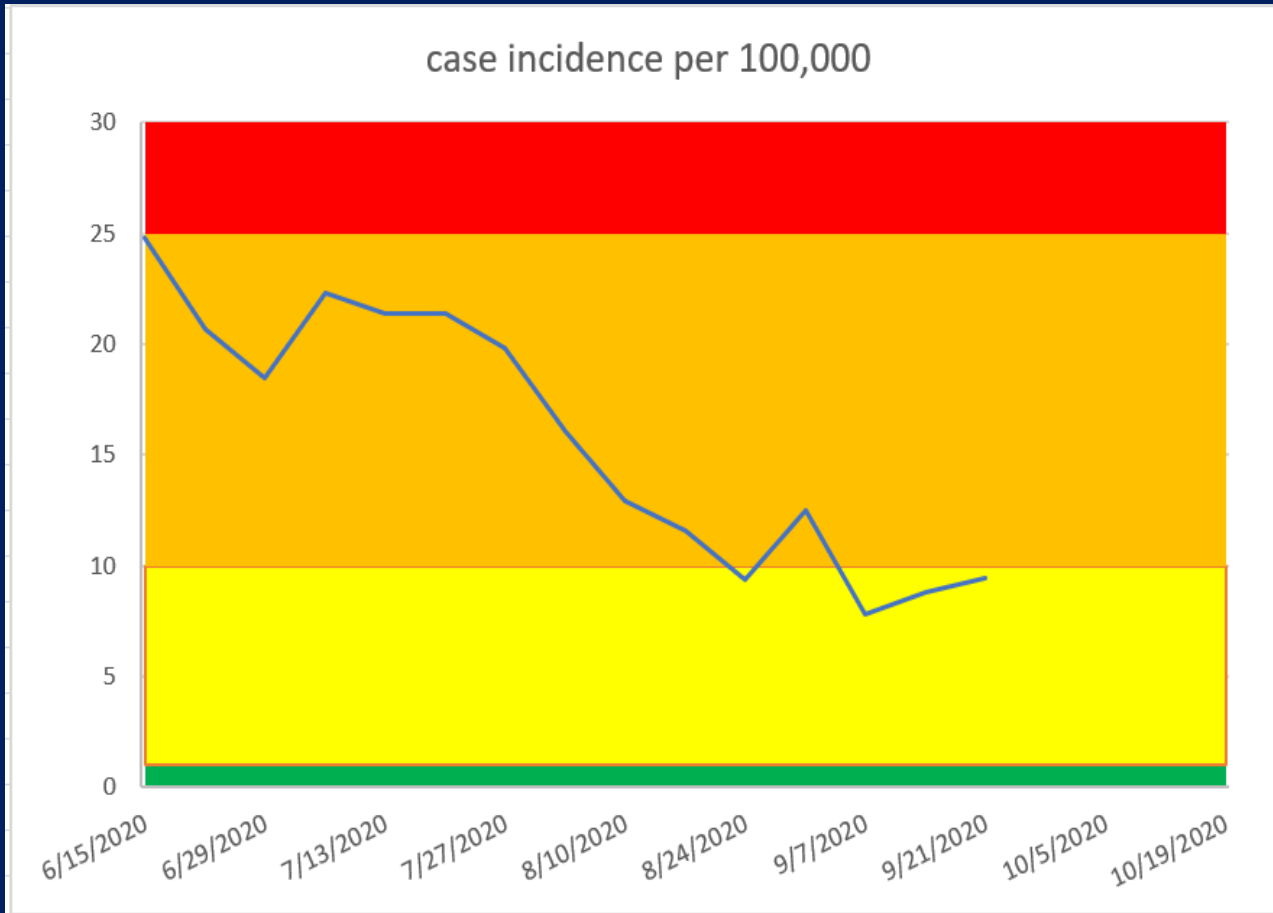


- Trajectory of positive tests as a percentage of total tests remains stable and under 5%
- Number of overall tests performed has decreased



Harvard COVID Risk Level- Durham County

current case incidence
9.44



Covid Risk Level	Case Incidence	
Red	>25	daily new cases per 100,000 people
Orange	10<25	daily new cases per 100,000 people
Yellow	1<10	daily new cases per 100,000 people
Green	<1	daily new case per 100,000 people

Month	Age 0-5	Age 6-10	Age 11-15	Age 16-17	Total under 18
March	0.00%	0.00%	0.00%	0.00%	0.00%
April	0.70%	0.00%	0.50%	0.50%	1.7% (10)
May	3.50%	2.70%	1.60%	1.50%	9.3% (82)
June	5.70%	4.10%	4.70%	2.20%	16.7% (363)
July	5.30%	4.40%	4.90%	1.90%	16.4% (327)
August	5.32%	5.24%	5.06%	2.23%	17.8% (208)
September	4.50%	4.25%	4.50%	2.50%	15.75% (63)

**Percentage of confirmed cases in ages 0-18,
among all confirmed cases**

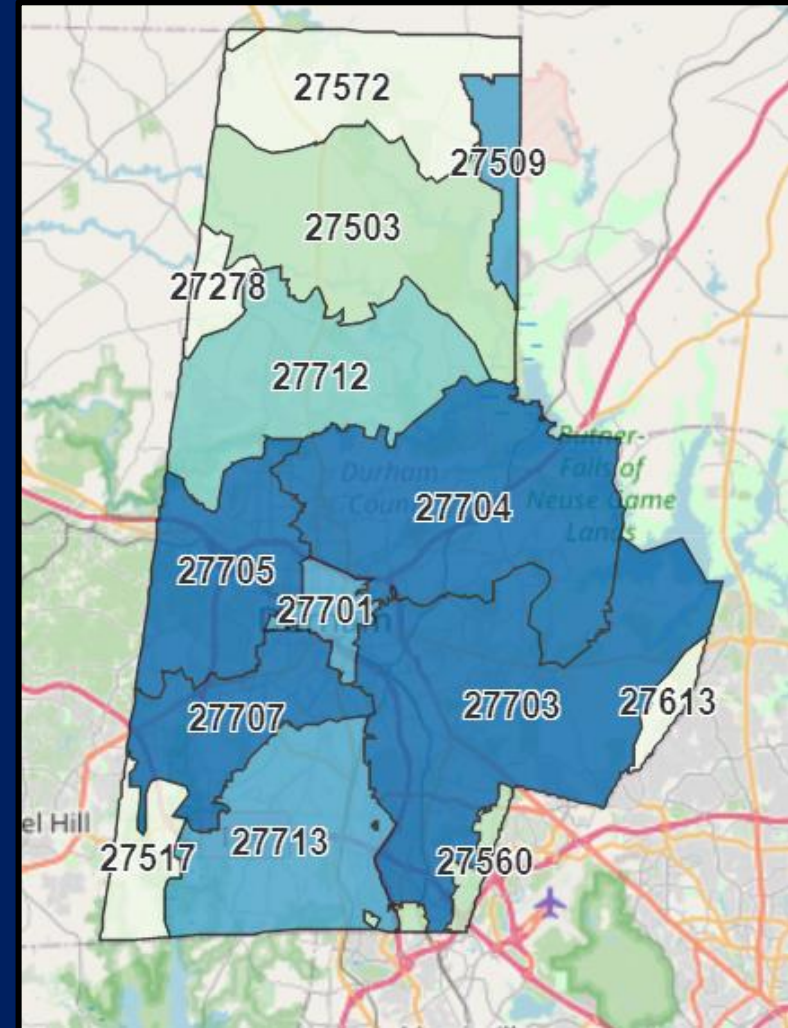
Every zip code has confirmed cases, but the highest rates of cases per 1000 population are in the following:

Zip Code 27704.....38.02

Zip Code 27703.....25.49

Zip Code 2770124.35

Transmission is primarily through close contact



For more information, visit the Durham County
Coronavirus 19 data hub on the Durham
County Department of Public Health website
at

<https://durhampublichealth-durhamnc.hub.arcgis.com/>